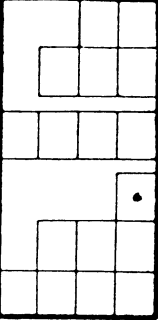
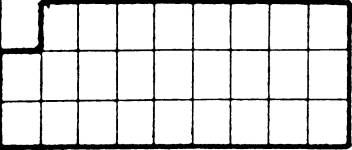



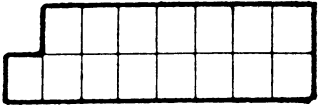








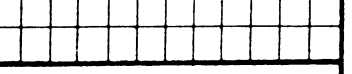


1	MAP NUMBER	State Code	Sometimes Country.		1	
		Cave Area Code	Omit if state map.			
		Cave Serial No	Omit if area map or state map.			
		Stop				
		Source	See standard code.			
		Map Serial Number				
2	CAVE NAME/SECTION or AREA DESCRIPTION or RELATES 21,22,26	Abbreviate name & section if nec.			2	
		If area map.				
		If purely cave relational map.				
3	GRADE OF SURVEY	eg. CRG 6D	ASF 6.4ACE		3	
4	SCALE	Write as ratio to 1. If not to scale, delete 1: and write NTS.		1 :		4
5	VIEWS	P=plan L=long sect. X=cross sect.			5	
6	DATES	Dates of: Survey/issue/amendment. eg. 1970/71/72B or 1970/71/72.2			6	
		Or, if in preparation, last date worked on. eg. 1970/in prep 72				
7	SURVEYOR (LDR) AND DRAFTSMAN	eg. surv Pierce, dr Robertson or surv & dr Anderson			7	
8	MAP ORIGINATOR	Only for GEN maps. eg. map by Ollier			8	
9	PRESENT CONTROLLER	Only if not source in map number. eg. held VSA or holder unknown			9	
10	AREA MAP	Only if this is a cave map existing solely on an area map having a different map sequence number. eg. on 2B.SSS9			10	
11	RESTRICTED?	Only if circulation restricted. eg. restricted			11	
12	MICROFILMED?	Only if microfilmed. eg. micro			12	
13	NUMBER OF SHEETS AND SIZE (MM)	eg. 25x44			13	
		or 2x1200w600h				
14	PUBLICATION	Use standard abbreviations shown in Australian Speleo Abstracts. eg. J.S.S.S. 16(6):160			14	
		Contin. in field 15 if necessary.				
15	COMMENTS	eg. print only or data with B.Smith or was map 2B3.CSA1			15	

1. One map per sheet.
2. Fields 1-6: 1 character per box.
3. Use terminology as shown.
4. Use 2B pencil to allow updates.
5. For updates to ASF recirculating copy, put mark in year-colour at left of new or altered fields.

Year/colour							
Person (print)							
Society							

Rev. 2 9/85